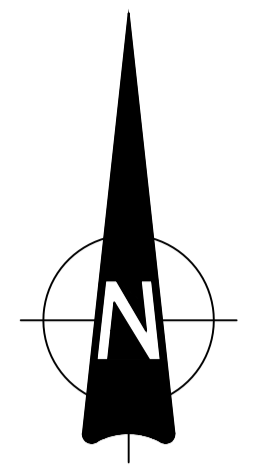
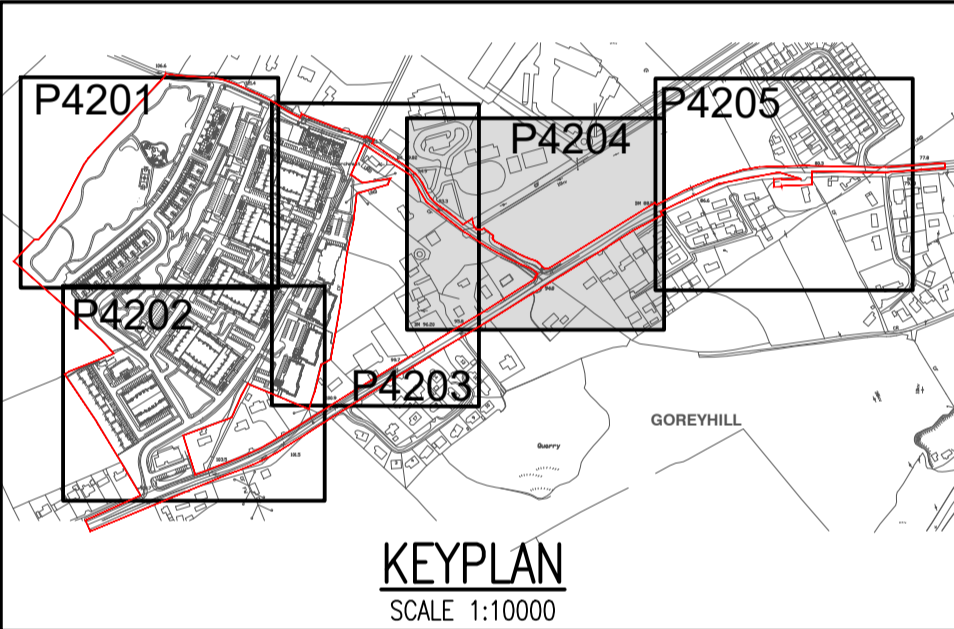
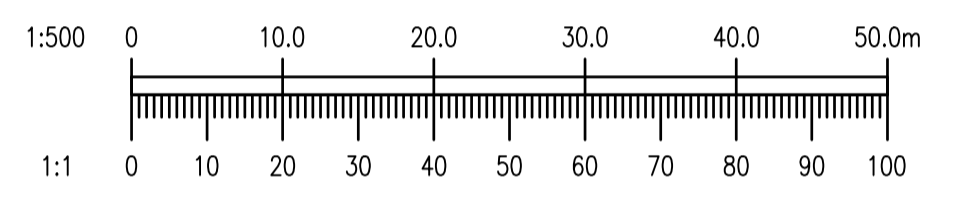


- NOTES:
1. DO NOT SCALE. USE FIGURED DIMENSIONS ONLY.
 2. THIS DRAWING IS TO BE READ IN CONJUNCTION WITH ALL OTHER RELEVANT ARCHITECTURAL AND ENGINEERING DRAWINGS.



LEGEND:

- FS CL X IL X: EXISTING FOUL WATER SEWER WITH PIPE SIZE, GRADE, MANHOLE REF. AND INVERT LEVEL
- SW CL X IL X: EXISTING SURFACE WATER SEWER WITH PIPE SIZE, GRADE, MANHOLE REF. AND INVERT LEVEL
- XXXmm @ 1/XXX uPVC SN8: PROPOSED FOUL WATER SEWER WITH PIPE SIZE, GRADE, MANHOLE REF. AND INVERT LEVEL
- XXXmm @ 1/XXX SX: PROPOSED SURFACE WATER SEWER WITH PIPE SIZE, GRADE, MANHOLE REF. AND INVERT LEVEL
- : PROPOSED FOUL INSPECTION CHAMBER AND CONNECTION
- : PROPOSED SURFACE WATER INSPECTION CHAMBER AND CONNECTION
- G ---: PROPOSED GULLY AND CONNECTION
- [Symbol]: PROPOSED UNDERGROUND ATTENUATION STORAGE
- : PROPOSED SWALE AND OPEN GRATED MANHOLE



Ordnance Survey
Ordnance Survey Ireland Licence
No. EN 0006022 © Ordnance Survey
Ireland/Government of Ireland.

REV.	DATE	AMENDMENT	DRN	APPD

STATUS **FOR PLANNING ONLY
NOT FOR CONSTRUCTION**

Waterman Moylan
Engineering Consultants
BLOCK 8, EASTPOINT BUSINESS PARK, ALFIE BYRNE ROAD,
DUBLIN D03 H3F4 IRELAND. Tel: (01) 664 8900
Email: info@waterman-moylan.ie www.waterman-moylan.ie

CLIENT	GERARD GANNON PROPERTIES
ARCHITECT	CONNOLLY ARCHITECTS
PROJECT	LANDS AT KILNAHUE & GOREY HILL, GOREY
TITLE	PROPOSED DRAINAGE LAYOUT SHEET 4 OF 5

DRAWN	DESIGNED	APPROVED	DATE
PJD	PJD	MD	MARCH 2022
SCALE	JOB NO.	DRG. NO.	REVISION
1:500 @A1	13-119	P4204	